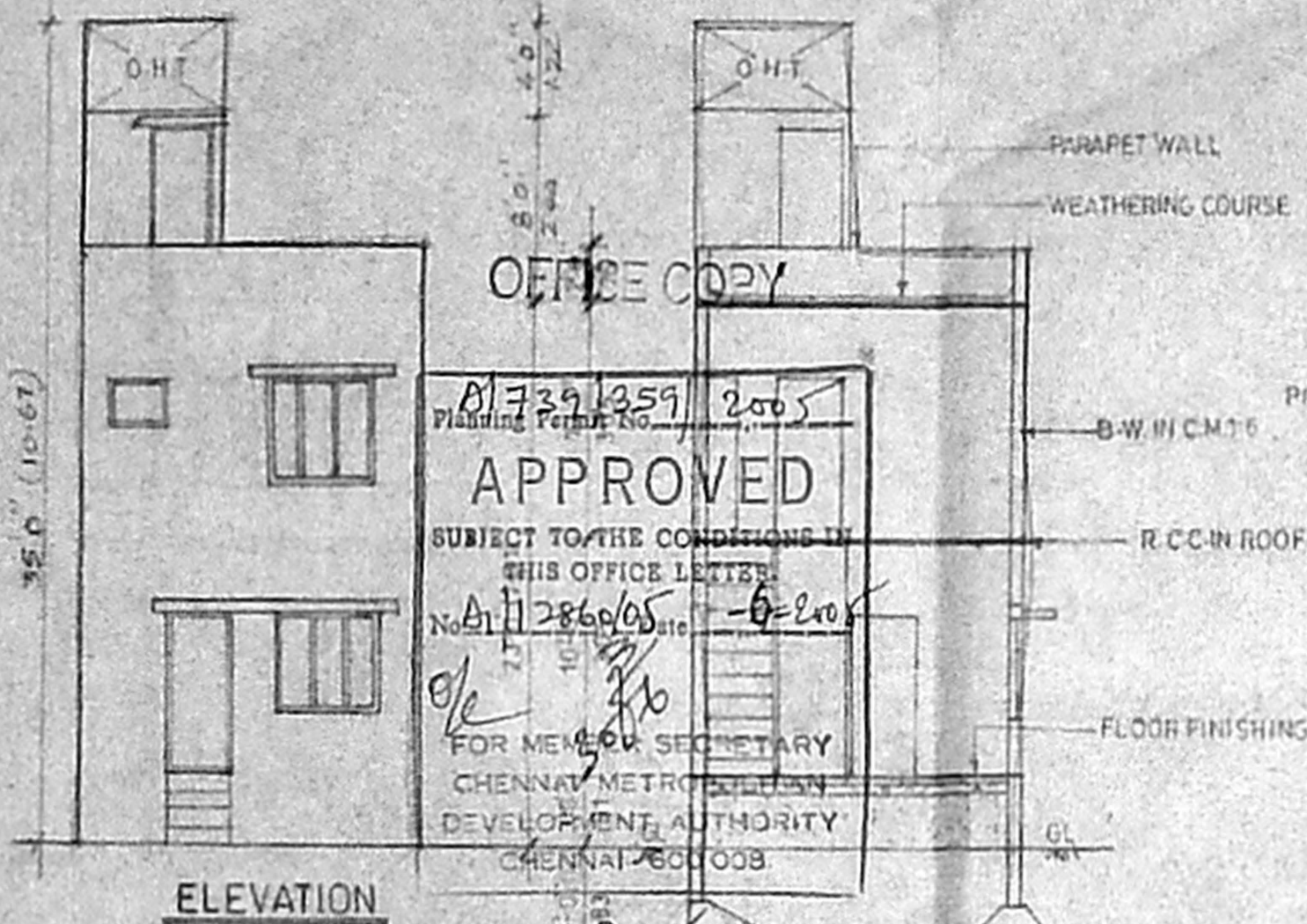
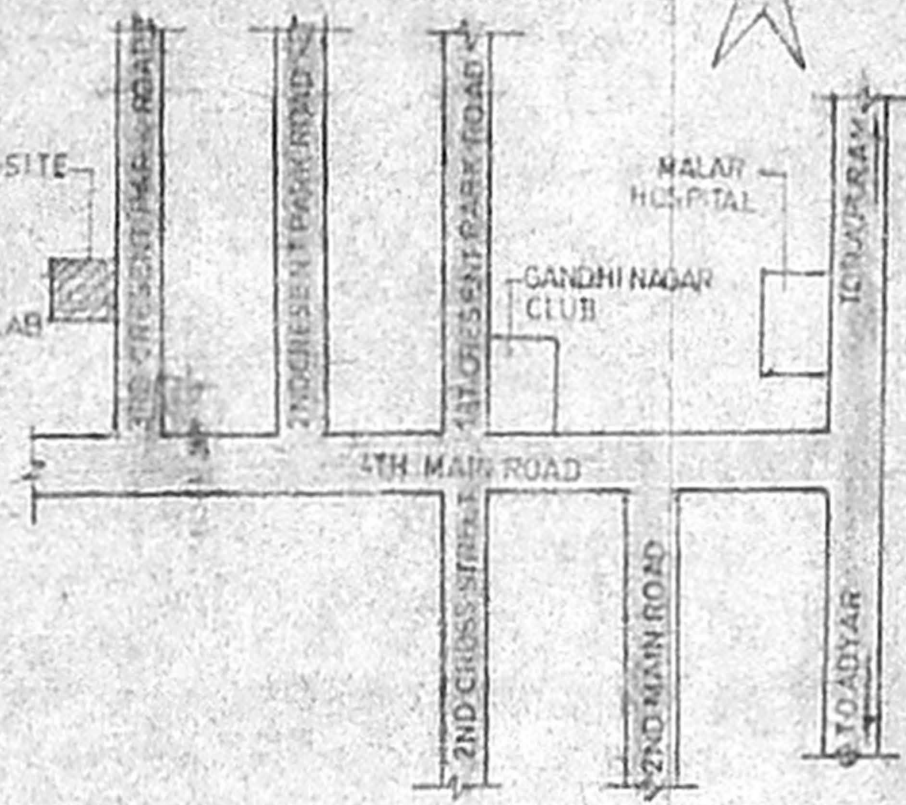


PLAN SHOWING THE PROPOSED RESIDENTIAL BUILDING AT PLOT NO 344, CRESENT AVENUE ROAD 3RD CRESENT PARK ROAD GANDHI NAGAR, ADYAR, CHENNAI-20 IN OLD S NO 9/1PT, NEW S NO: 13, BLOCK-34, KOTTUR VILLAGE, MYLAPORE TRIPPLICANE TALUK, CHENNAI DISTRICT


Planning Permit No. 2005  
 APPROVED  
 SUBJECT TO THE CONDITIONS IN THIS OFFICE LETTER  
 No. A/12860/05 Date: 02-08-05  
 FOR MEMOR. SECRETARY  
 CHENNAI METRO POLICE  
 DEVELOPMENT AUTHORITY  
 CHENNAI-600 008



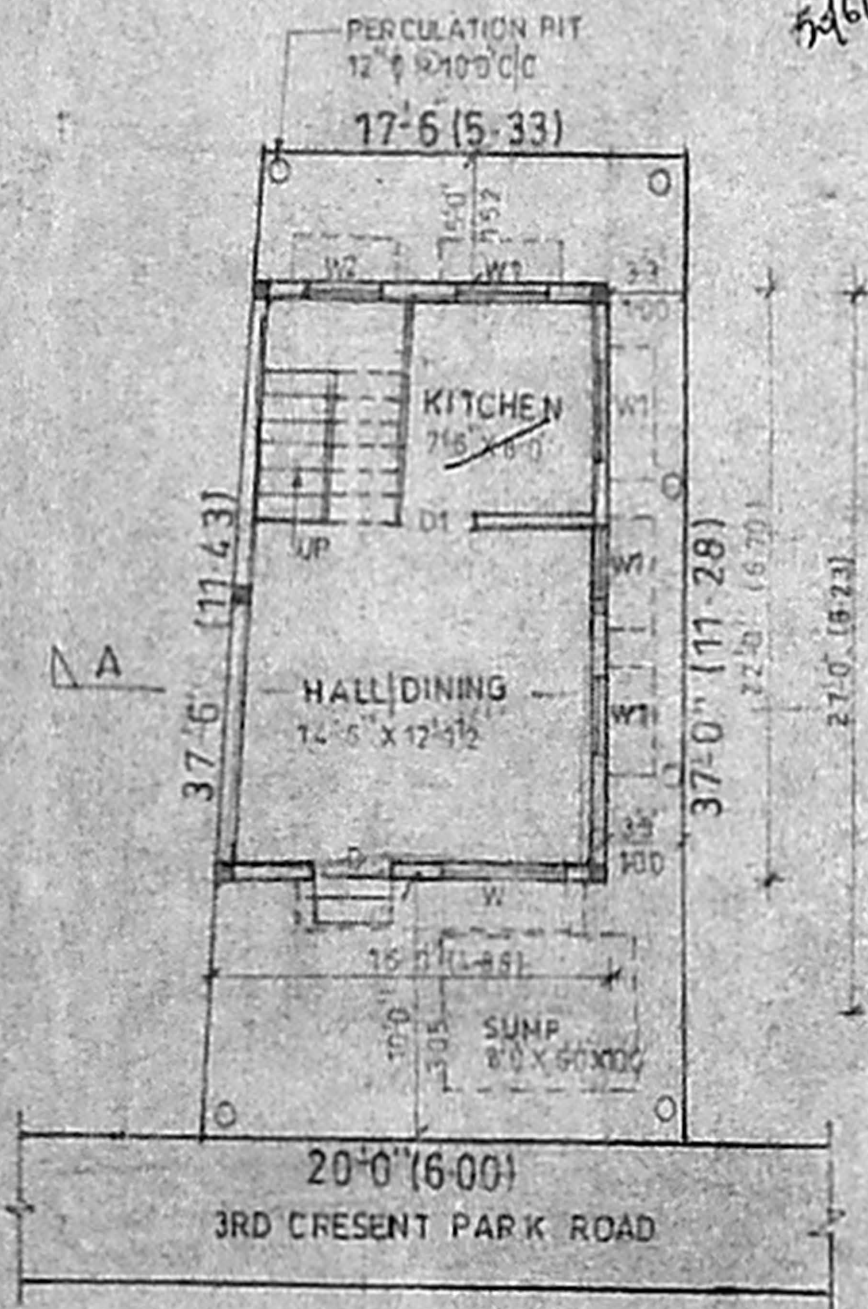
ELEVATION



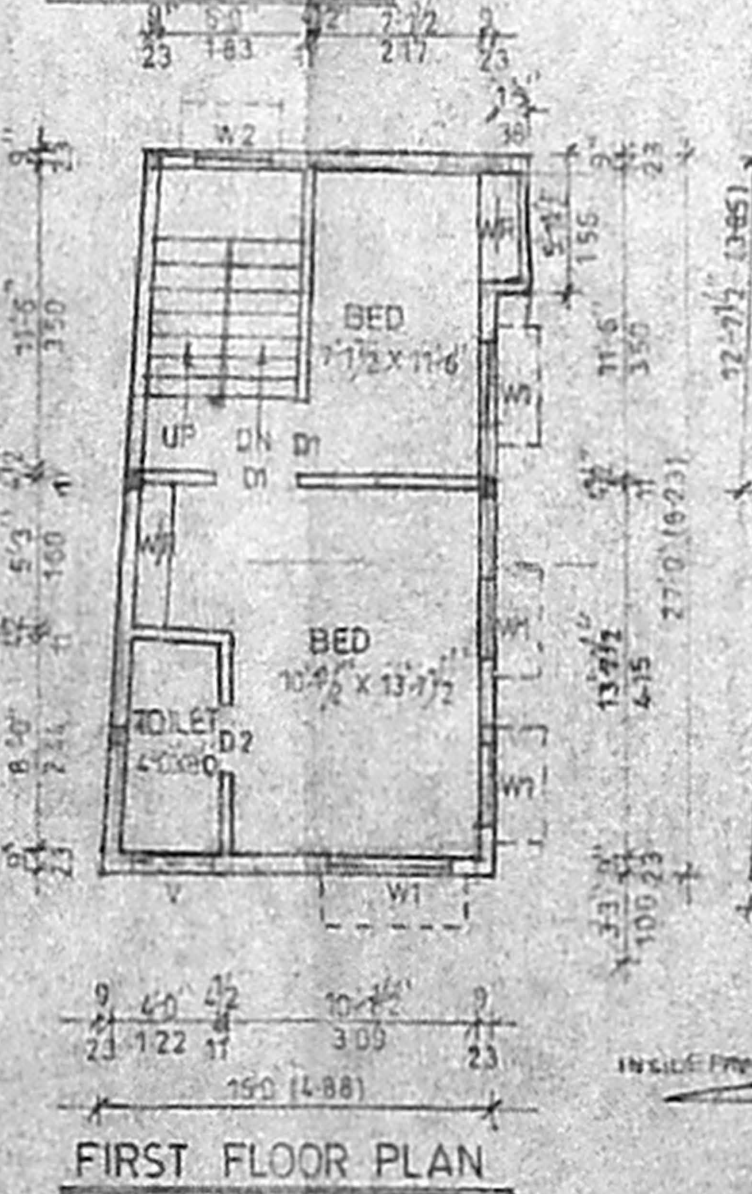
KEY PLAN (N.T.S.)



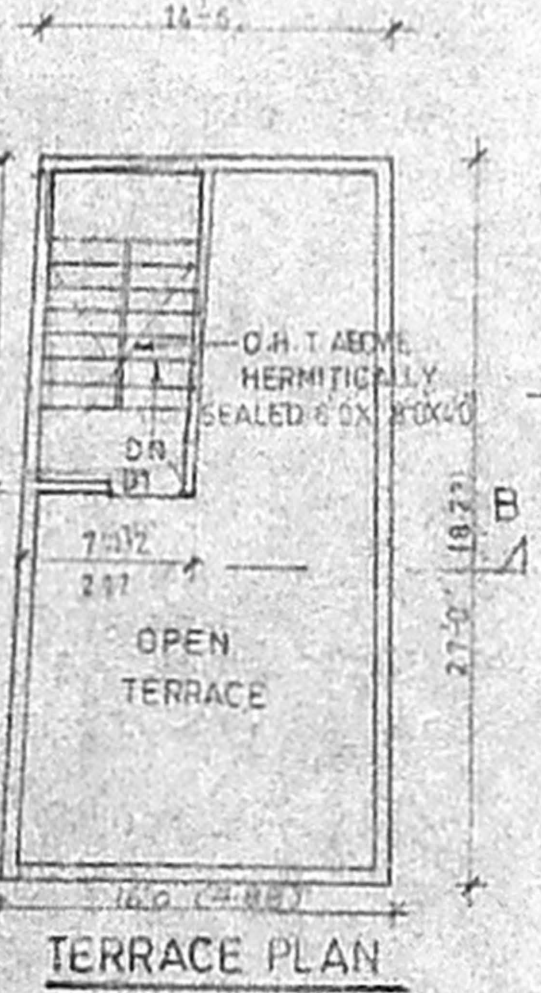
SECTION ON A B



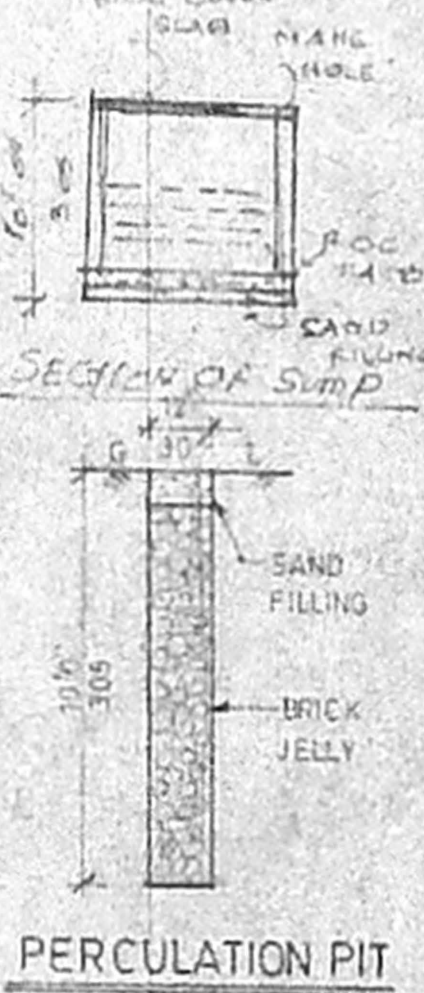
SITE CUM GROUND FLOOR PLAN



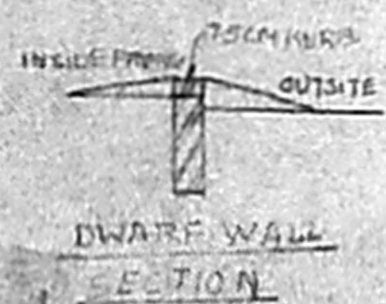
FIRST FLOOR PLAN



TERRACE PLAN



PERCOLATION PIT



DWARF WALL SECTION



ELEVATION SECTION

SCHEDULE OF JOINERY

D DOOR	3'3" X 7'0"	100 X 2'13
D1 DOOR	3'0" X 7'0"	91 X 2'03
D2 DOOR	2'8" X 7'0"	16 X 2'13
W WINDOW	5'0" X 4'6"	152 X 137
W1 WINDOW	3'4" X 4'6"	91 X 137
W2 WINDOW	3'0" X 2'0"	91 X 61
V VENTILATOR	3'0" X 2'0"	91 X 61

AREA STATEMENT

	SQ. FT.	SQ. MT.
PLOT EXTENT	656.65	61.00
GROUND FLOOR	335.50	31.17
FIRST FLOOR	114.15	10.65
TOTAL AREA	753.65	72.57
PLOT COVERAGE	63.61%	1.15

COLOUR INDEX

PROPOSED	[Symbol]
ROAD	[Symbol]
SITE BOUNDARY	[Symbol]

T. G. Jayalalshmi  
 OWNER

E. VINAYAGAM  
 LICENSED SURVEYOR REG NO 30  
 CORPORATION OF CHENNAI  
 NO. 56, WEST JONES ROAD,  
 CHENNAI - 15  
 CELL NO. 93-110 45672  
 LICENSED SURVEYOR